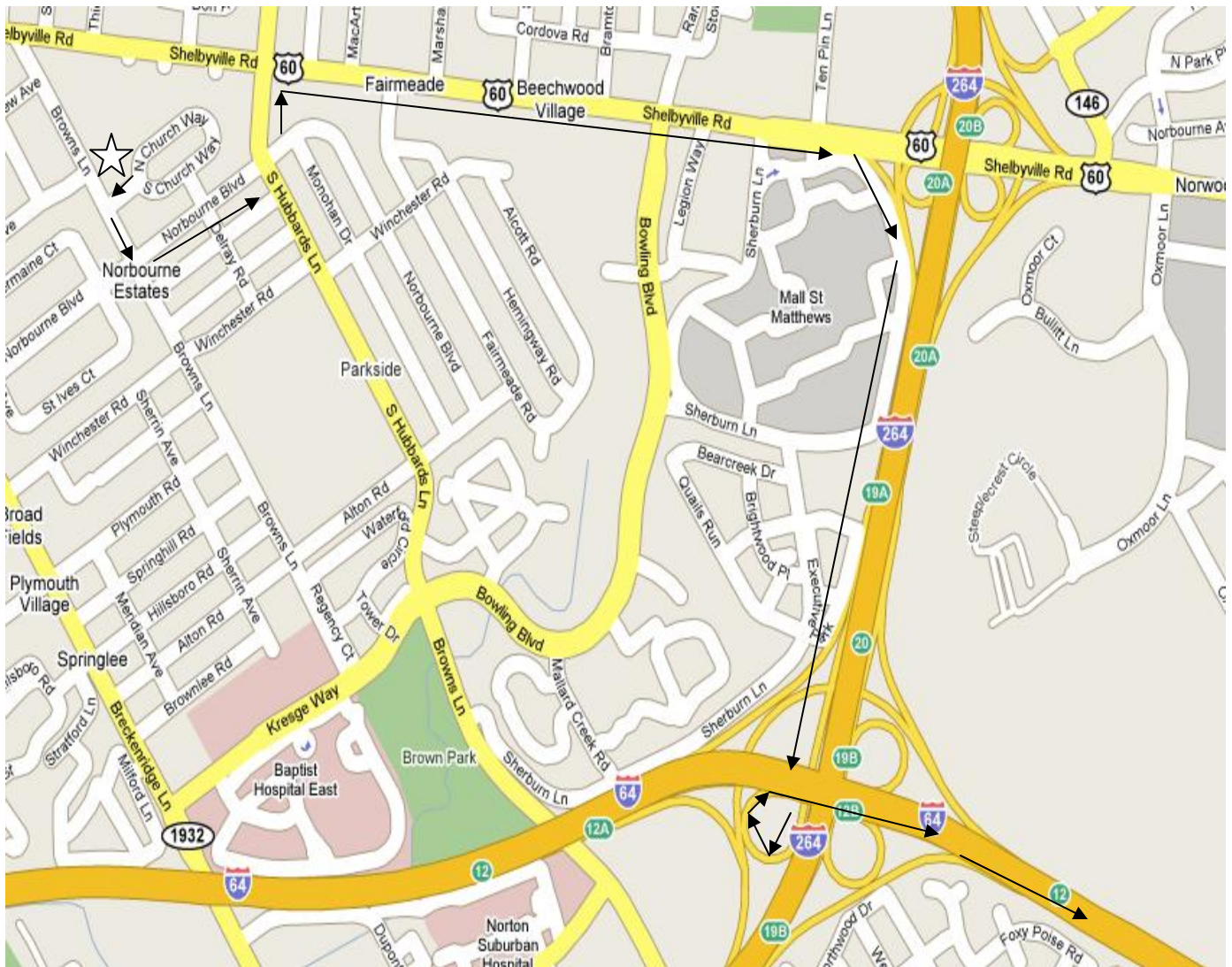


Getting on I-64 West Bound

- Turn Left (south) on Browns Lane
- Turn Right at Winchester Rd. (traffic light)
- Straight on Winchester (traffic light at Breckenridge)
- Stop sign at Broadfields Dr. (cross traffic does not stop)
- Turn Left at Cannons Lane (traffic light)
- Turn Right at ramp onto I-64 West

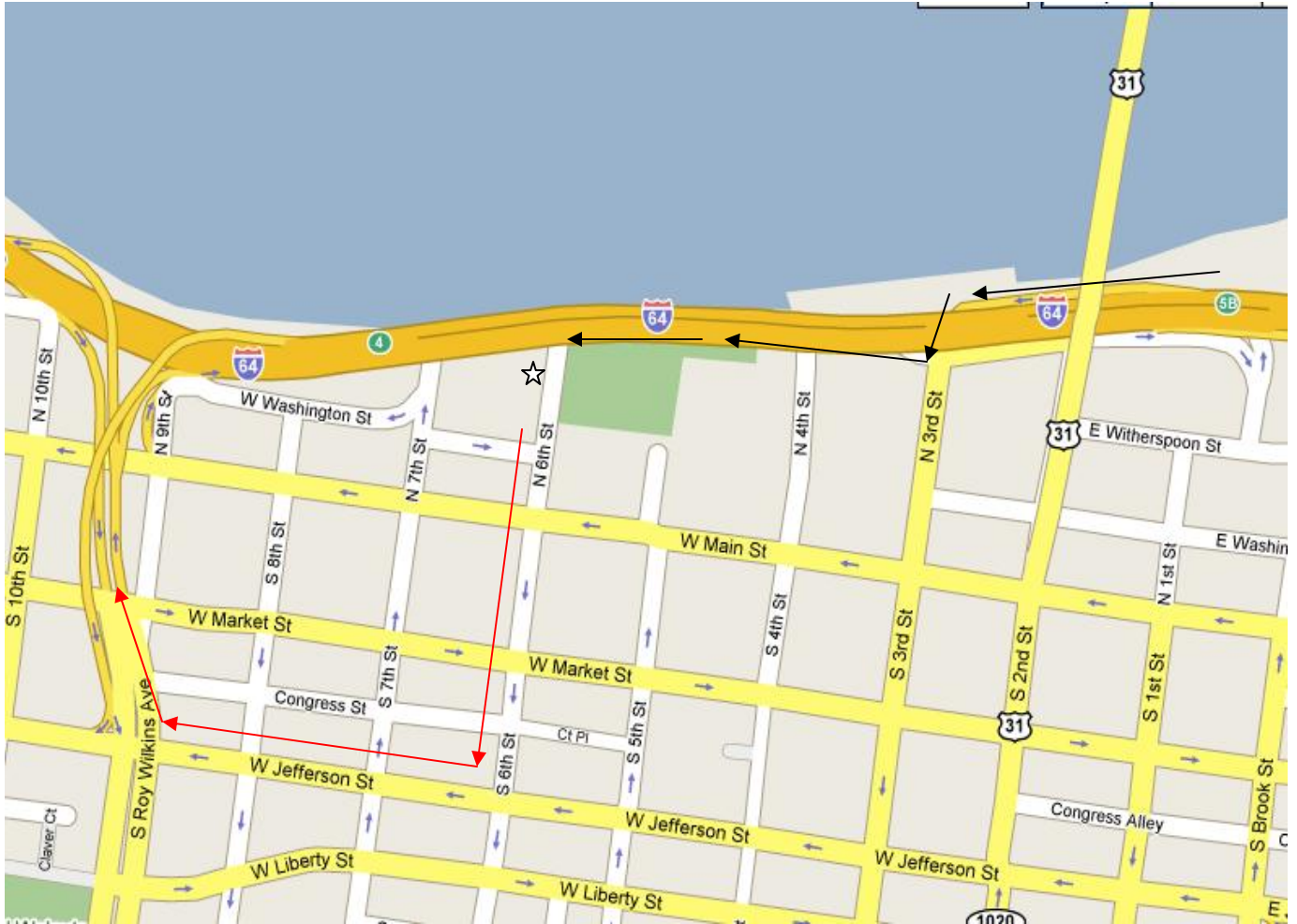


Getting on I-64 East Bound
Turn Left (south) on Browns Lane
Turn Left at Norbourne Blvd.
Turn Left at S. Hubbards Lane
Turn Right at Shelbyville Rd (traffic light)
Turn Right at ramp onto I-264 West (to I-64)
Cross under I-64 on Loop Ramp west on I-64



Getting on I-264 West Bound (To I-65 South)

- Turn Left (south) on Browns Lane
- Straight on Browns Ln to Kresge Way.
- Turn Right at Kresge Way
- Turn Left at Breckinridge Lane (traffic light)
- Cross over I-64 and
- Turn Right at ramp onto I-264 West (to I-65)



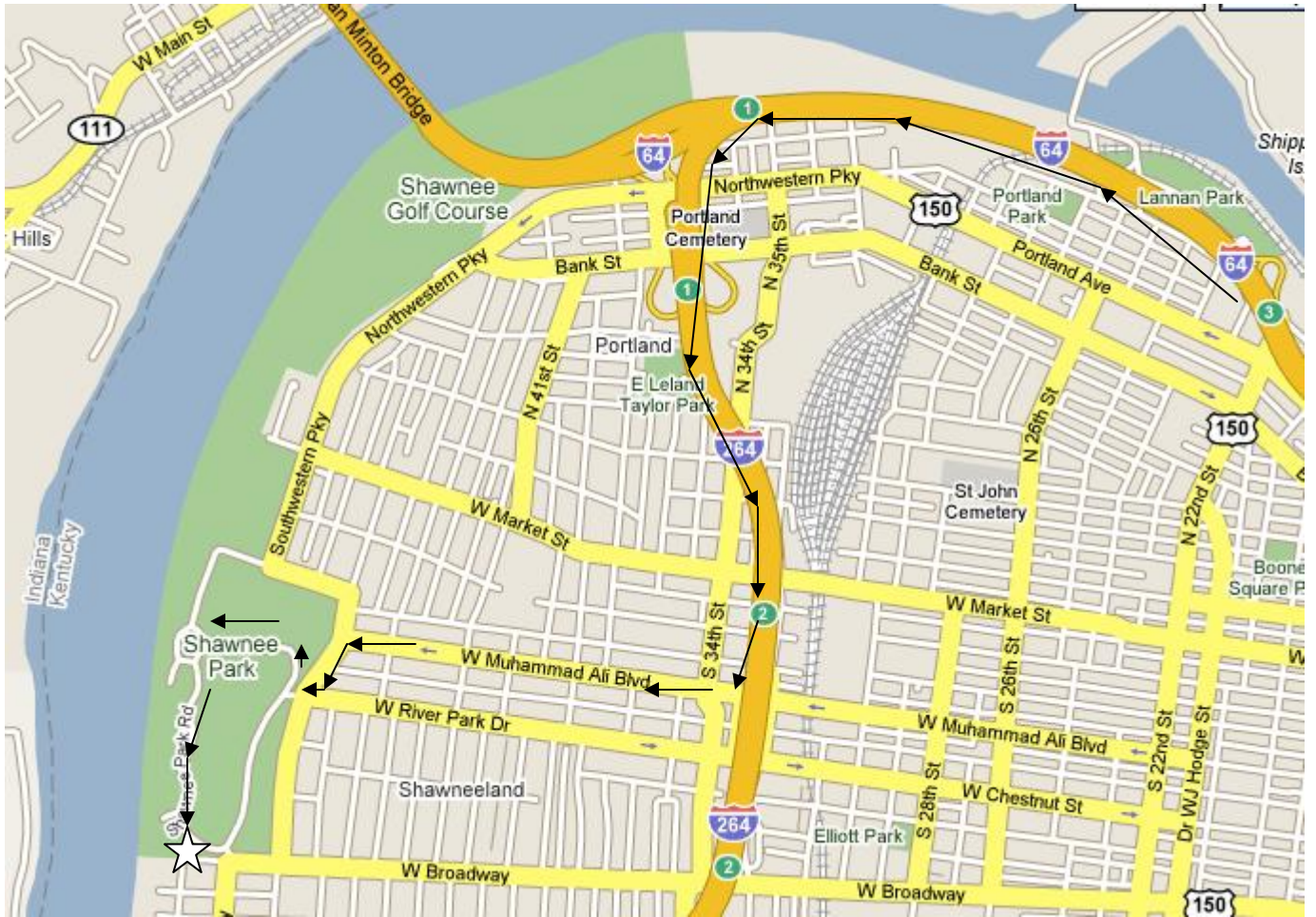
Drop Off – East End River Walk Service Project

Take I-64 West
 Veer right at Third Street Ramp (exit 5B)
 At bottom of Ramp Turn Right onto River Road (under I-64)
 Turn Left at 6th Street

Stop in “right turn only” lane going into Muhammad Ali Center Parking Facility

Back to I-64 (West and East bound)

South on 6th Street to Jefferson Street
 Turn Right at W. Jefferson Street (One-Way West)
 Turn Right at Roy Wilkins Ave (9th Street)
 Continue Straight onto I-64 Ramp (left 2 lanes; right most lane goes straight onto 9th street toward Main St.)
 Westbound – Left Lane
 Eastbound – Right Lane

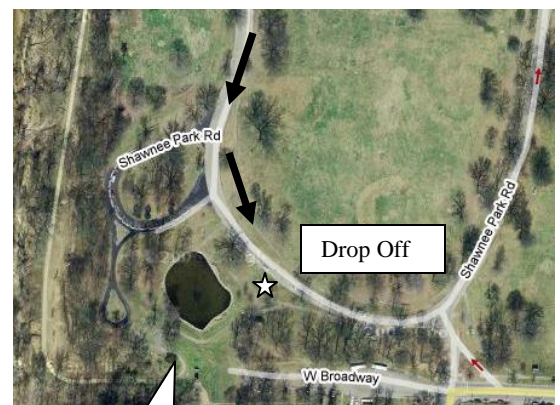


Drop Off – West End River Walk Service Project

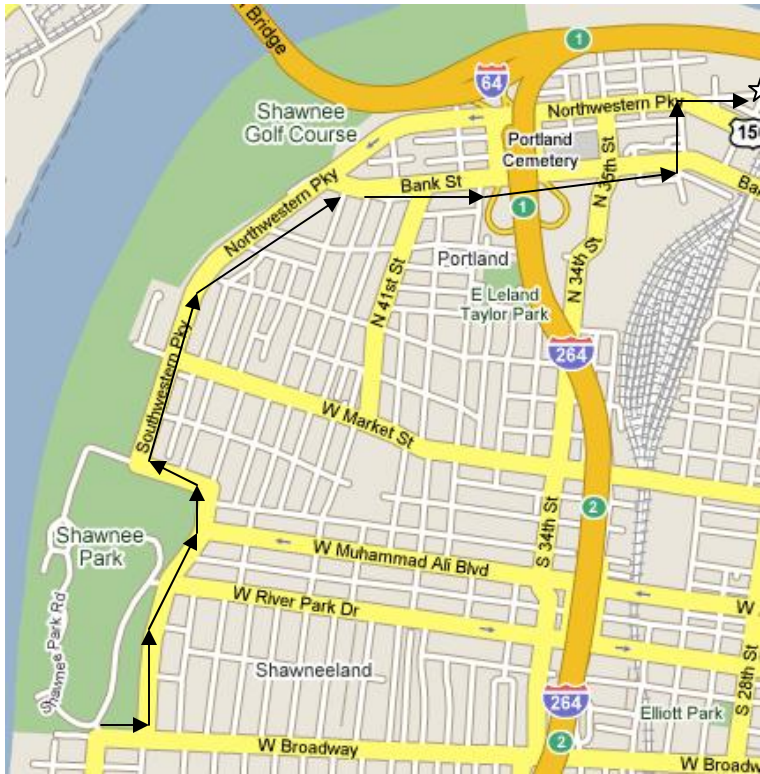
- Take I-64 West
- Exit to I-264 East (Toward Shively)
- Veer Right on to Ramp (exit 2)
- At bottom of Ramp Turn Left onto West Muhammad Ali Blvd
- Turn Left at Southwestern Parkway
- Turn Right at First entrance to Shawnee Park\
- Take loop road north (loop is counter-clockwise – one-way)

Stop near pond at south end of park.

Exit may be made onto W. Broadway



Riverwalk

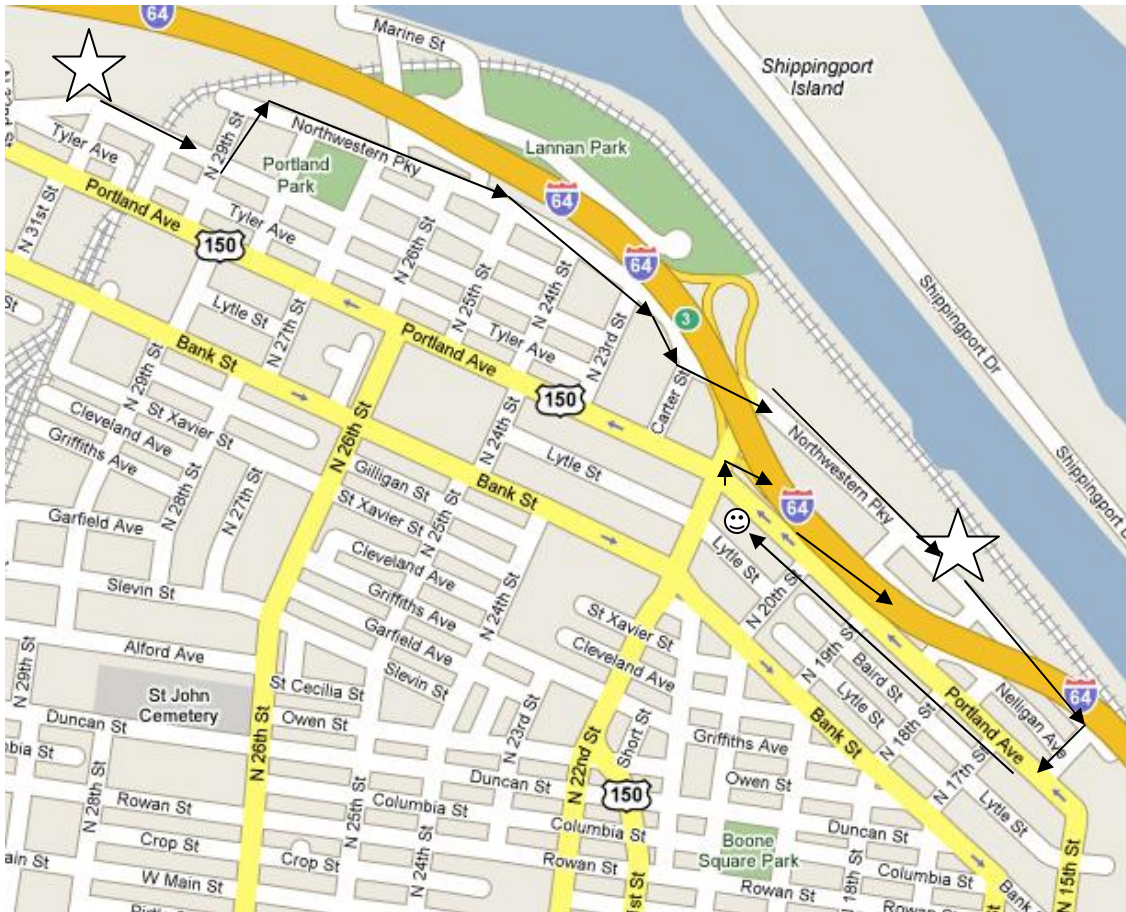


Mid Point Bus Drop Off

From Shawnee Park

- West Broadway to Southwestern Parkway
- North on Southwestern Pkwy to Northwestern Pkwy
- Northwestern Parkway to Bank Street
- Turn Right at Bank Street
- Bank Street is One Way East
- Turn Left at North 33rd Street
- North on North 33rd to Northwestern Pkwy
- Turn Right on Northwestern Pkwy (this section is TWO-Way)
- Turn Left at North 31st Street (old entrance to K&I Railroad Toll Bridge)





Trash Drop-Off at City of Louisville Facility

From K&I Railroad Bridge Entrance at North 31st Street
 Turn Left on Montgomery Street
 Go under TWO railroad underpasses
 Turn Left on N. 29th Street
 Turn Right on Northwestern Parkway
 Continue under I-64 on Northwestern Parkway
 City of Louisville Maintenance Facility on Left (north side of road)

After Trash Drop-off
 Continue under I-64
 Turn Right on N. 16th Street
 Turn Right at Portland Ave (One-Way West)

BE CAREFUL – Bus Breakdown Possible
 The bus sometimes “breaks-down” at Portland Ave and N. 22nd Street
 A break is taken at DQ to allow the bus to “cool-down”

Onto I-64
 From Portland Ave
 Turn Right at N. 22nd Street
 Immediately Turn right onto I-64 Ramp (eastbound)